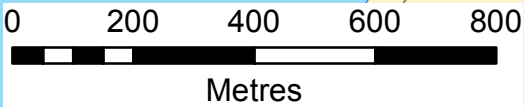
















Approved by MMAH on October 29, 2018
Consolidated with Modifications






District of Manitoulin Official Plan Schedule C-2 Transportation Manitowaning

Legend

-  Highway 6
-  Secondary Highway
-  Local Road
-  First Nation Reserve
-  Manitoulin Planning Area
-  Municipal Boundary
-  Urban Settlement Boundary
-  Provincial Park
-  Proposed Provincial Park
-  Water Body
-  Conservation Reserve
-  Geographic Township

Transportation Infrastructure

-  Airport
-  Marina/Dock Facility
-  Ferry Connection

This schedule is for general illustration purposes only. For boundary interpretation please contact the District of Manitoulin Planning Board. This schedule is intended to be interpreted in conjunction with the other schedules and policies of this Official Plan.

